



Skamania County Fire District # 1
PO Box 309
Carson, WA 98610

509.427.8698 Station 1-1

February 18, 2021

Skamania County
Boundary Review Board
Attn: Chief Clerk, Debi VanCamp
PO BOX 790
Stevenson, WA 98648

To Whom It May Concern;

Enclosed for filing please find a Notice of Intention, together with narrative responses and exhibits submitted pursuant to RCW 52.04.011(1) and local Boundary Review Board Office Procedures on Form A-1 as provided by the Chief Clerk of the Boundary Review Board.

With Regards,

Robert Hildenbrand
Chief Officer and Authorized Representative for
Skamania County Fire Protection District No. 1

Hand Delivered to Debi VanCamp, Chief Clerk, Boundary Review Board at Skamania County Courthouse, 240 Vancouver Avenue, Stevenson, Washington on Thursday, February 18, 2021

Submitted via email from admin@skamaniafire1.com to vancamp@co.skamania.wa.us on Thurs., February 18, 2021

NOTICE OF INTENTION

Instructions: This form, when fully completed, accompanied by all information referred to in Items 1 through 10 below, and accepted as complete by the Chief Clerk of the Boundary Review Board For Skamania County, constitutes an official filing of a NOTICE OF INTENTION with the Washington State Boundary Review Board For Skamania County. Failure to provide complete information will result in delay of the review proceedings of the Board.

Special attention should be directed to Items 7 and 8 below so that each factor referred to in R.C.W. 36.93.170 and -180 is addressed. Copies of these statutes are provided for your reference.

The original and eight (8) copies of the Notice of Intention, with attachments, must be submitted with the filing.

TO: Washington State Boundary Review Board
For Skamania County
P.O. Box 790
Courthouse
Stevenson, WA 98648

As required by R.C.W. 36.93.090, or other applicable statute, a NOTICE OF INTENTION is hereby given by:

SKAMANIA COUNTY FIRE PROTECTION DISTRICT NO. 1

for the proposed action referred to below. As required by local rule of the Board, we are submitting the following information, attached hereto as part of this NOTICE OF INTENTION, to assist you in your consideration of this proposed action. The items submitted are numbered in accordance with the listing below:

- 1) A description of the nature of the proposed action, including a citation of the statutory provision under which the action is authorized.**

Skamania County Fire District No. 1 (hereafter "Fire District 1"), a Special Purpose District within the meaning of RCW 36.96.010 ("Definitions") formed as a Fire Protection District pursuant to RCW 52.02, proposes to adjust the boundary of the district to include the Skamania County communities located in "Mill A" and "Willard" pursuant to the procedures for annexation described by RCW 52.04.

- 2) A brief statement regarding the general background of, and the reason for seeking, the proposed action.**

Mill A and Willard are not currently located within any Fire Protection District. The privately organized community organization that historically provided residents with limited fire protection is terminating that protection a large group of residents concerned about fire protection petitioned Fire District 1 for annexation pursuant to RCW 52.04.

The Commissioners of Fire District 1 reviewed their petition and adopted a resolution approving the annexation proposal. The petition was subsequently determined by the Auditor's Office of Skamania County to have a sufficient number of qualified electors pursuant to RCW 52.04(1), and in accord with that statute, the annexation proposal boundary is hereby presented to the Skamania County Boundary Review Board.

- 3) A legal description, including all boundaries proposed to be created, changed or abolished by the proposed action.**

See Exhibit Annexation Area Legal Description attached hereto.

Source: Skamania County Assessment & GIS

- 4) A Skamania County Assessor's map on which the area involved in the proposed action is clearly indicated and which also clearly indicates our present limits in the vicinity of the area involved.**

See Exhibit Annexation Map (with adjacent FDs).

See Exhibit Annexation Map(with abutting portion of adjacent FDs)

Source: Skamania County Assessment & GIS

- 5) A vicinity map designating the area of the proposed action together with all significant geographic features, including bodies of water, major streets and highways, and the boundaries of all units of government in the area as they presently exist. The map shows an area of at least 1/2 mile on all sides of the area involved in the proposed action.**

See Exhibit Annexation Map (with adjacent FDs).

Source: Skamania County Assessment & GIS

- 6) A map showing our entire corporate limits as they currently exist.**

See Exhibit Annexation Map (with adjacent FDs).

Source: Skamania County Assessment & GIS

7) **A review of the factors stated in R.C.W. 36.93.170 as they affect the proposed action.**

Population and territory; population density; land area and land uses; comprehensive plans and zoning, as adopted under chapter 35.63, 35A.63, or 36.70 RCW; comprehensive plans and development regulations adopted under chapter 36.70A RCW; applicable service agreements entered into under chapter 36.115 or 39.34 RCW; applicable interlocal annexation agreements between a county and its cities; per capita assessed valuation; topography, natural boundaries and drainage basins, proximity to other populated areas; the existence and preservation of prime agricultural soils and productive agricultural uses; the likelihood of significant growth in the area and in adjacent incorporated and unincorporated areas during the next ten years; location and most desirable future location of community facilities.

The population of the annexation area is estimated to be ~400-500 persons residing in a very low-density rural environment with two minor population centers, known locally as Mill A and Willard. The land area is approximately 31,000 acres in size and is a mix of residential parcels generally varying in size from one to five acres, large units of privately owned industrial timberland, and government-owned property.

Although formerly the home of an industrial timber mill, the area has evolved since the mid-1980's into a residential community whose workforce works elsewhere. The lack of a true local economy and other development limitations make it unlikely that the area will see any significant growth during the next ten years.

The area is non-agricultural except for small residential garden plots. Soil types include those typical of river drainages in Skamania County, such as basalt ledge, buckshot loam, clay and sand. Elevation, topography, and climate tend to preclude agriculture uses at commercial scale other than small (<2 acre) Christmas tree farms operated by several residents as accessory uses.

The per capita assessed valuation cannot be determined due to a lack of formal census data.

The annexation area land use regulation includes Skamania County zoning ordinances with state and federal land use overlays. The residential zones are typically R-1, R-2 and R-5, and there are no incorporated cities within the annexation area.

(2) Municipal services; need for municipal services; effect of ordinances, governmental codes, regulations and resolutions on existing uses; present cost and adequacy of governmental services and controls in area; prospects of governmental services from other sources; probable future needs for such services and controls; probable effect of proposal or alternative on cost and adequacy of services and controls in area and adjacent area; the effect on the finances, debt structure, and contractual obligations and rights of all affected governmental units; and

There are few "municipal services" provided to the area. The primary and secondary road system is maintained by the county. There are no public water or sewer systems. Electricity is provided by Skamania Public Utility District No. 1, and the Mill A School District operates the local K-12 public school.

There is presently no Fire Protection District serving the area. This has been identified by residents

as a severe public safety emergency especially in light of the impending demise of a private agency that had provided very limited fire service to select enrolling residents. That agency has pledged to assign its fire protection assets the Fire District 1 upon final approval of the annexation proposal, including two substations, fire apparatus and other equipment. The new levy expense is consistent with similar levy expense in the adjacent areas served by Fire Protection Districts.

(3) The effect of the proposal or alternative on adjacent areas, on mutual economic and social interests, and on the local governmental structure of the county.

It is expected that the annexation will benefit adjacent areas economically and socially by closing what had been a substantial gap in Fire Protection District coverage in the Skamania County residential corridor along Cook Underwood Rd, which is a primary loop road through Mill A and Willard, as well as loop spur roads connecting with Cook Underwood Rd.

8) A review of the effect of proposed action upon the objectives set forth for the Boundary Review Board in R.C.W. 36.93.180.

The decisions of the boundary review board shall attempt to achieve the following objectives:

(1) Preservation of natural neighborhoods and communities;

Fire is a destructive force in neighborhoods and communities. Extending the Fire District 1's coverage area into neighborhoods and communities currently without fire protection will tend to mitigate damage and preserve those areas.

(2) Use of physical boundaries, including but not limited to bodies of water, highways, and land contours;

The annexation boundary includes the main thread of the Little White Salmon River as a boundary to the next adjacent Fire Protection District and includes Whistling Ridge as part of the boundary area.

(3) Creation and preservation of logical service areas;

Fire District No 1 is the next most proximate Fire District to the annexation area – its existing service area boundary is one mile from the Mill A central residential area and it currently maintains a substation approximately two miles from Mill A. The nearest fire station in the Fire Protection District east of Mill A and Willard (Skamania County Fire Protection District No. 3) is located approximately nine miles from Mill A.

(4) Prevention of abnormally irregular boundaries;

The boundary determination used an existing county boundary definition (voting precinct 309.1), whole section descriptors to the maximum extent possible, and lies fully within the geographic area formally and colloquially known as the Little White Salmon River valley along Cook Underwood Road, Oklahoma Road and South Prairie Road. It is a contiguous area with no irregular boundaries other than those naturally occurring.

(5) Discouragement of multiple incorporations of small cities and encouragement of incorporation of cities in excess of ten thousand population in heavily populated urban areas;

Not applicable – this is not an application for incorporation.

(6) Dissolution of inactive special purpose districts;

No applicable – this is not an application for dissolution of a special purpose district.

(7) Adjustment of impractical boundaries;

Applicable to the extent that the adjustment by annexation of the proposed area eliminates a fire protection coverage gap that, as a practical matter, is a substantial coverage omission.

(8) Incorporation as cities or towns or annexation to cities or towns of unincorporated areas which are urban in character; and

Not applicable – this is not an application for incorporation.

(9) Protection of agricultural and rural lands which are designated for long term productive agricultural and resource use by a comprehensive plan adopted by the county legislative authority.

Not applicable.

9) A certified copy of the minutes where proposal was accepted by the governmental unit

See Exhibit Certified Copy of Proposal Approval Resolution attached.

10) A certified copy of the document used to make the proposal (i.e petition or resolution).

See Exhibit Certified Copy of Petition for the Annexation of Certain Described Property into Skamania County Fire District No. 1 attached.

11) A filing fee in the amount of \$50.00 in accordance with RCW 36.93.120 amended by SB 5335 passed by the 1987 Legislature.

Enclosed.

12) A statement of the current status of environmental review for the proposed action including complete documentation of the environmental review to date.

Skamania County Fire District No. 1 is a “Special Purpose District” under RCW 36.96.010(1)

formed pursuant to Chapter 52 of the Revised Code of Washington, and its boundary determinations are categorically exempt from threshold determination and EIS requirements of the Washington State Environmental Policy Act. See WAC 197-11-800(16).

13) Other information.

The total acres of property involved in this proposed action is estimated to be 48 2/3 sections or ~31,142.4 acres with a total assessed valuation of said property is ~\$39,454.300

The proposed action received our preliminary approval on February 16, 2021.

Notice, process and other communications regarding this action should be addressed to the private proponent of this action, if any, at:

If by mail:

Skamania County Fire District #1
PO Box 309
Carson WA 98610

If by hand:

Skamania County Fire District #1
92 Wind River Road
Carson WA 98610

Respectfully submitted,

SKAMANIA COUNTY FIRE PROTECTION DISTRICT NO. 1



By: Robert Hildenbrand
Its: Chief Officer and Authorized Representative.

Exhibit Annexation Area Legal Description

Commencing at a Point of Beginning being the southwest corner of Section 20, Township 3 North, Range 9 East, Willamette Meridian ("W.M."), Skamania County, State of Washington; Thence proceeding north along the west lines of Sections 20, 17, 8 and 5 of Township 3 North, Range 9 East, W.M.;

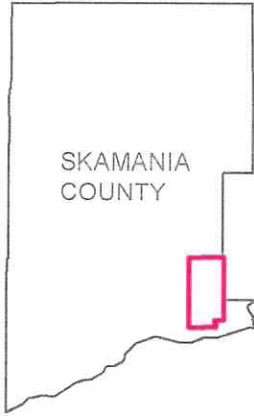
- 1 Thence east along the south line of Section 31, Township 4 North, Range 9 East, W.M. to the southeast corner of said Section 31, Township 4 North, Range 9 East, W.M.;
- 2 Thence north along the west line of Sections 32, 29, 20, 17, 8, and 5 of Township 4 North, Range 9 East, W.M. to the north line of said Township;
- 3 Thence east along the north line of Sections 5, 4, 3, 2, and 1 of Township 4 North, Range 9 East, W.M. to the northeast corner of Section 1, Township 4 North, Range 9 East, W.M.;
- 4 Thence south along the east line of Sections 1, 12, 13, 24, 25, and 36 of Township 4 North, Range 9 East, W.M.;
- 5 Thence continuing south along the east line of Sections 1, 12 and 13, Township 3 North, Range 9 East, W.M. to the southeast corner of Section 13, Township 3 North, Range 9 East, W.M.;
- 6 Thence west along the south line of Sections 13 and 14 of Township 3 North, Range 9 East, W.M. to the intersection of the south line of said Section 14 with the centerline of the Little White Salmon River;
- 7 Thence following the centerline of the Little White Salmon River in a southerly direction to its intersection with the south line of Section 23, Township 3 North, Range 9 East, W.M.;
- 8 Thence west along the south line of Sections 23, 22, 21, and 20 of Township 3 North, Range 9 East, W.M. to the southwest corner of Section 20, Township 3 North, Range 9 East, W.M., said corner being the Point of Beginning.

Exhibit Annexation Map (with adjacent FDs)

Source: Skamania County Assessment & GIS

Annexation Map

OVERVIEW



SKAMANIA COUNTY

LEGEND

Proposed Annexation Area

Parcel

Section

Township

Stream

ROAD TYPE

Highway

Paved

Gravel

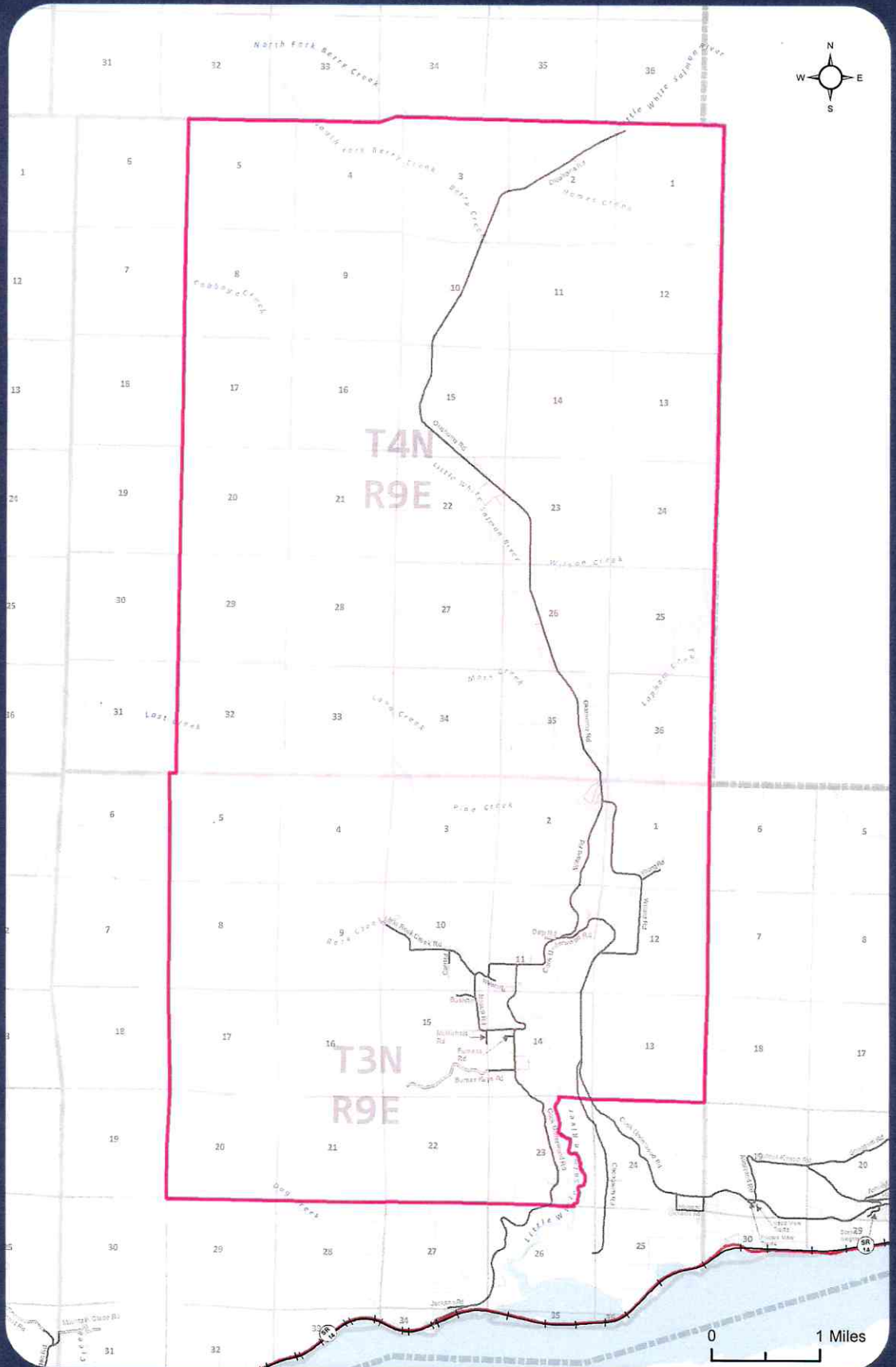
Private

Railroad

Skamania County



Skamania County
Assessment and GIS



~~PROPOSED~~ - Annexation of Precinct Split 309-01 by Fire District 1

DISCLAIMER: This map product was prepared by Skamania County and is for information purposes only. It may not have been prepared for, or be suitable for, legal, engineering, or surveying purposes. Users of this information should review or consult the primary data and information sources to ascertain the usability of the information.
Data Source and Map By: Skamania County Assessment & GIS, R. Hollatz, 1/06/2021, Updated 1/20/2021

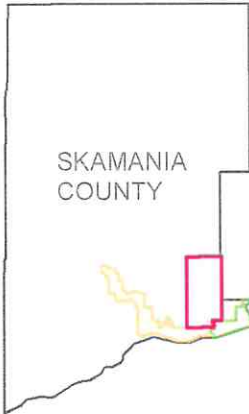
Exhibit Annexation Map(with abutting portion of adjacent FDs)

Source: Skamania County Assessment & GIS

-DRAFT- Annexation Map














(with adjacent FDs)

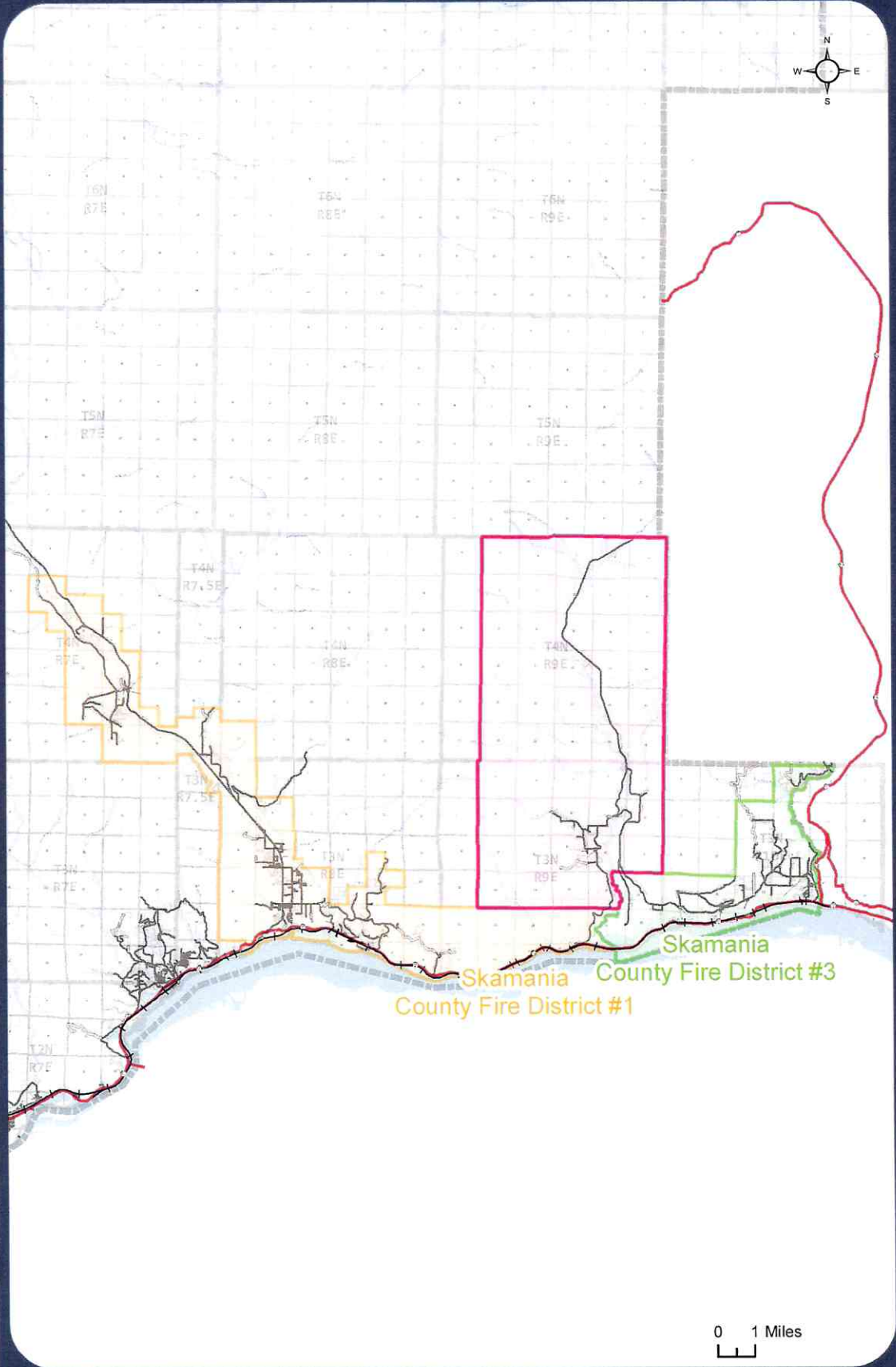
OVERVIEW



SKAMANIA
COUNTY

LEGEND

-  Proposed Annexation Area
-  Fire District 1
-  Fire District 3
-  Parcel
-  Section
-  Township
-  Stream
- ROAD TYPE**
-  Highway
-  Paved
-  Gravel
-  Private
-  Railroad
-  Skamania County



Skamania County Fire District #3
Skamania County Fire District #1



Skamania County
Assessment and GIS

- PROPOSED -

Annexation of Precinct Split 309-01 by Fire District 1

DISCLAIMER: This map product was prepared by Skamania County and is for information purposes only. It may not have been prepared for, or be suitable for, legal, engineering, or surveying purposes. Users of this information should review or consult the primary data and information sources to ascertain the usability of the information.
Data Source and Map By: Skamania County Assessment & GIS, R. Hollatz, 1/07/2021.

Exhibit Certified Copy of Proposal Approval Resolution

Skamania County Fire District # 1
PO BOX 309 492 Wind River Road · Carson, WA · 98610

Resolution 2021-03

**Accepting a Petition for Annexation into Skamania County Fire District # 1,
submitting it to the Skamania County Auditor for certification, and
providing notice of intent to file the necessary documents with the Boundary Review Board**

WHEREAS, the Board of Commissioners for Skamania County Fire Protection District No. 1 held their general business meeting on February 16, 2021, and;

WHEREAS, the Board of Commissioners did receive and review in-hand a Petition for the Annexation of Certain Described Property into Skamania County Fire District # 1, and;

WHEREAS, said Petition was delivered to the Board by and on behalf of residents from the communities of Mill A, Willard and areas surrounding, and;

WHEREAS, Chapter 52.04, Section 52.04.011 of the Revised Code of Washington states, in part *"A territory located within reasonable proximity to a fire protection district and not within the boundaries of a city, town or other fire protection district may be annexed to the fire protection district by petition of fifteen percent of the qualified registered electors residing within the territory proposed to be annexed."*, and;

WHEREAS, Chapter 52.04, Section 52.04.011 of the Revised Code of Washington goes on to state, in part: *"The petition shall be filed with the fire commissioners of the fire protection district and if the fire commissioners concur in the petition they shall file the petition with the county auditor of the county within which the territory is located."*

WHEREAS, the Board of Commissioners did unanimously agree to accept the Petition for annexation from the aforementioned communities and further plans to initiate the process for review, and;

WHEREAS, the Board of Commissioners did consider the fairness of a yearly benefit charge pursuant to Chapter 52.04, Section 52.04.011(2) and unanimously agreed that no yearly benefit charge is necessary or appropriate insofar as real estate and personal property assets used in connection with fire protection within the annexation will be assigned to Skamania County Fire Protection District #1 by the Mill A Volunteers, a Washington non-profit corporation, include leases, apparatus, communications equipment and personal protective equipment; and

NOW THEREFORE, the Board of Commissioners for Skamania County Fire District # 1, in accordance with RCW 52.04.011(1):

1. Will file said Petition for annexation with the Skamania County Auditor on or about Wednesday, February 17, 2021 and;
2. Hereby request the Auditor, within thirty days, examine the petition signatures and determine the sufficiency or insufficiency of the signatures, and;
3. Following such certification, request that the Auditor provide the determination results to the District and to the Skamania County Boundary Review Board.

BE IT FURTHER RESOLVED, the Board of Commissioners for Skamania County Fire District # 1 do hereby direct Robert Hildenbrand to submit this Resolution and such other documents as may be required by the Skamania County Boundary Review Board, including but not limited to a "Notice of Intention" to the

RECEIVED ELECTIONS

FEB 17 2021

Skamania County Boundary Review Board, as authorized by Chapter 36, Section 36.93.090 of the Revised Code of Washington, which states, in part: "Whenever any of the following described actions are proposed in a county in which a board has been established, the initiators of the action shall file within one hundred and eighty days a notice of intention with the Board: provided, that when the initiator is the legislative body of a government unit, the notice of intention may be filed immediately following the body's first acceptance or approval of the action.", and;

Chapter 36, Section 36.93.090 of the Revised Code of Washington goes on to state, in part: "The board may review any such proposed actions pertaining to:

- (1) The: (a) Creation, incorporation, or change in the boundary, other than a consolidation, of any city, town, or special purpose district;"

BE IT FURTHER RESOLVED that consistent with Resolutions generally authorizing Robert Hildenbrand to act for and on behalf of Skamania County Fire District #1, Mr. Hildenbrand is specifically authorized to act for and on behalf of Skamania County Fire District #1 in connection with all proceedings at the Boundary Review Board, including but not limited to executing any Notice of Intention or other documents required pursuant to those proceedings.

BE IT FURTHER RESOLVED, the Board of Commissioners for Skamania County Fire District # 1 request the Boundary Review Board publish the Notice of Intention and, barring any requests for review that may be filed as outlined in Chapter 36, Section 36.93.100 of the Revised Code of Washington, approve the action within forty-five days, and;

BE IT FURTHER RESOLVED, upon notice from the Boundary Review Board that a) no requests for review have been received, and b) the action within the notice of intent is approved, the Board of Commissioners for Fire District # 1 intend to file a Resolution requesting the Skamania County Auditor call a special election, as specified under Chapter 29, Section 29A.04.330 of the Revised Code of Washington, at which the ballot proposition is to be submitted.

BE IT FINALLY RESOLVED, the Secretary of the Board of Commissioners for Skamania County Fire District #1 is authorized to certify that these Resolutions were duly adopted, and that the provisions thereof are in full conformity with the organizational documents of Skamania County Fire District # 1.

So be it resolved, this 16 day of February, 2021.

Larry Thayer 2-16-21
Larry Thayer, Chairman of the Board

Robert Hildenbrand
Robert Hildenbrand, Division Chief

Gary Blaisdell, Commissioner
Robert Callahan 2-16-21
Robert Callahan, Commissioner

LaRene Huber
LaRene Huber, Secretary

RECEIVED ELECTIONS

FEB 17 2021

SKAMANIA COUNTY AUDITOR



Skamania County Fire District # 1
PO Box 309
Carson, WA 98610

509.427.8698 Station 1-1

I, LaRene Huber, certify that the following is the Secretary of Skamania County Fire District #1 referred to above in the Resolution and that these Resolutions were duly adopted and approved by the Commissioners of Skamania County Fire District #1 on the day and date set forth herein above.

By: LaRene Huber
Its: Secretary

RECEIVED ELECTIONS

FEB 17 2021

SKAMANIA COUNTY AUDITOR

Exhibit Certified Copy of Petition for the Annexation of Certain Described Property into Skamania
County Fire District No. 1

C E R T I F I C A T I O N

On February 17, 2021, the Skamania County Auditor's Office received an annexation petition for Skamania County Fire Protection District No. 1. It is signed by 65 citizens requesting to become part of Skamania County Fire Protection District No. 1.

Having canvassed the petition, I now certify the following:

1. Inside the area to be annexed, as of 02/17/2021, there are 311 registered voters.
2. The petition submitted contained a total of 65 signatures of voters living in the proposed annexation area. Signatures were compared against voter registration records on file in the Skamania County Auditor's office, and a total of 63 are determined to be valid signatures of citizens presently registered to vote in the proposed area.

Therefore, given the fact the petition contained 63 valid signatures of registered voters in the area; I hereby declare the annexation petition proposal, per RCW 52.04.011, as sufficient with regards to the proper number of signatures by providing 20.25% valid signatures of the qualified voters in the proposed area to sign the petition.

GIVEN under my hand and seal this 17th day of February, 2021.



ROBERT WAYMIRE
SKAMANIA COUNTY AUDITOR

By _____

Nathan Phillips
Deputy Auditor

Precinct Splits

As of 2/17/2021

Skamania

County	Precinct Name	Precinct Split	Active Registrants	Inactive Registrants
Skamania	BEAR PRAIRIE	"0100.1"	528	2
Skamania	CAPE HORN	"0105.1"	100	4
Skamania	CAPE HORN	"0105.2"	0	0
Skamania	CAPE HORN	"0105.3"	0	0
Skamania	CAPE HORN	"0105.4"	231	0
Skamania	CAPE HORN	"0105.5"	199	3
Skamania	CAPE HORN	"0105.6"	6	0
Skamania	CARSON CREEK	"0208.1"	555	12
Skamania	CARSON CREEK	"0208.2"	45	0
Skamania	CASCADES	"0201.1"	10	0
Skamania	CASCADES	"0201.2"	13	0
Skamania	CHENOWITH	"0309.1"	310	1
Skamania	CHENOWITH	"0309.2"	6	0
Skamania	CHENOWITH	"0309.3"	25	2
Skamania	CHENOWITH	"0309.4"	0	0
Skamania	HOT SPRINGS NORTH	"0304.1"	243	3
Skamania	HOT SPRINGS SOUTH	"0305.1"	326	6
Skamania	LEWIS RIVER	"0104.1"	8	0
Skamania	LEWIS RIVER	"0104.2"	35	0
Skamania	LEWIS RIVER	"0104.3"	0	0
Skamania	LEWIS RIVER	"0104.4"	0	0
Skamania	LEWIS RIVER	"0104.5"	2	0
Skamania	LEWIS RIVER	"0104.6"	0	0
Skamania	LEWIS RIVER	"0104.7"	0	0
Skamania	MAPLE VIEW	"0204.1"	631	10
Skamania	MAPLE VIEW	"0204.2"	0	0
Skamania	MT. PLEASANT	"0101.1"	96	4
Skamania	MT. PLEASANT	"0101.2"	285	6
Skamania	NELSON CREEK	"0207.1"	158	2
Skamania	NELSON CREEK	"0207.2"	64	3
Skamania	NORTH BONNEVILLE	"0202.1"	711	10
Skamania	NORTH STEVENSON	"0205.1"	388	9
Skamania	ROCK CREEK	"0203.1"	313	4
Skamania	SKAMANIA	"0106.1"	503	10



**SKAMANIA COUNTY AUDITOR
ROBERT J. WAYMIRE**

Skamania County Courthouse
240 NW Vancouver Ave | PO Box 790
Stevenson, WA 98648
www.skamaniacounty.org/auditor

(509) 427-3730
Fax (509) 427-3740


TO: Bob Hildenbrand, Division Chief
Skamania County Fire Protection District No. 1

FROM: Nathan Phillips, Deputy County Auditor

DATE: 02/17/2021

This memorandum confirms receipt of 13 pages containing a total of 65 signatures received from Ann Lueders concerning a petition by registered voters to annex into Skamania County Fire Protection District No. 1.

Dated this 17th day of February, 2021.



Nathan Phillips, Deputy Auditor





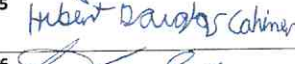




PETITION FOR THE ANNEXATION OF CERTAIN DESCRIBED PROPERTY INTO SKAMANIA COUNTY FIRE DISTRICT NO. 1

PETITION: We, the undersigned petitioners, being not less than fifteen percent (15%) of the qualified registered electors' resident within the boundaries of the proposed Annexation Area, the boundaries of which are hereinafter particularly described, herewith petition the Board of Commissioners of Skamania County Fire District No. 1, State of Washington, for the annexation of said Annexation Area, being real property fully and completely located in Skamania County, State of Washington. The authority for the proposed annexation and petition is authorized under RCW 52.04 (Chapter 52, Laws of Washington, "Fire Protection Districts – Annexation). The petitioners whose names are subscribed below furthermore state that the annexation of the proposed Annexation Area will be conducive to the public safety, welfare, and convenience, and will be a benefit to the property included therein.

SUMMARY: The object of the annexation is to include the property located in Mill A and Willard within the boundary of Skamania County Fire District No.1.

WARNING: Every person who signs this petition with any other than his or her true name, or who knowingly signs more than one of these petitions, or signs a petition seeking an election when he or she is not a legal voter or signs a petition when he or she is otherwise not qualified to sign, or who makes herein any false statement, shall be guilty of a misdemeanor.

Signature As Registered Voter	Print Name	Address where you are registered	City
1 	Anita Rose Gahimer Crow	161 Fouts Rd Cook WA 98605	Cook
2 	DONALD MONROE MORBY	711 JESSUP RD	COOK
3 	Kim Denise morby	715 JESSUP RD	COOK
4 	DENNIS R. CROW	132 FOUTS RD	COOK
5 	HUBERT DOUGLAS Gahimer	102 FOUTS RD	Cook
6 	Frank F. Gahimer	102 FOUTS RD.	COOK
7 	Rhonda L. Gahimer	102 Fouts Rd	Cook
8			
9			
10			
11			
12			
13			
14			
15			
16			
17			
18			
19			
20			

FOR AUDITOR'S USE ONLY



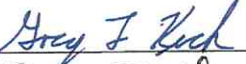



The Mill A and Willard residential communities are not currently included in a Fire Protection District. Skamania County Fire District No.1 will expand its service area to include these communities if this annexation proposal is approved by the voters residing in the Annexation Area. This petition will initiate the voting process so that a ballot measure can be presented to the voters at a special or general election.

PETITION FOR THE ANNEXATION OF CERTAIN DESCRIBED PROPERTY INTO SKAMANIA COUNTY FIRE DISTRICT NO. 1

PETITION: We, the undersigned petitioners, being not less than fifteen percent (15%) of the qualified registered electors' resident within the boundaries of the proposed Annexation Area, the boundaries of which are hereinafter particularly described, herewith petition the Board of Commissioners of Skamania County Fire District No. 1, State of Washington, for the annexation of said Annexation Area, being real property fully and completely located in Skamania County, State of Washington. The authority for the proposed annexation and petition is authorized under RCW 52.04 (Chapter 52, Laws of Washington, "Fire Protection Districts – Annexation). The petitioners whose names are subscribed below furthermore state that the annexation of the proposed Annexation Area will be conducive to the public safety, welfare, and convenience, and will be a benefit to the property included therein.

SUMMARY: The object of the annexation is to include the property located in Mill A and Willard within the boundary of Skamania County Fire District No.1.

WARNING: Every person who signs this petition with any other than his or her true name, or who knowingly signs more than one of these petitions, or signs a petition seeking an election when he or she is not a legal voter or signs a petition when he or she is otherwise not qualified to sign, or who makes herein any false statement, shall be guilty of a misdemeanor.

Signature As Registered Voter	Print Name	Address where you are registered	City
1 	Patrick J. Cushman	3391 Cook Underwood Rd	Cook
2 	Deborah G. Kock	3301 Cook Underwood Rd	Cook, WA
3 	Greg F. Kock	3301 Cook, Underwood Rd	Cook, WA.
4 	Rachel Duffus	51 Bunker Keys Rd.	COOK, WA
5 	JOSHUA DUFFUS	51 BUNKER KEYS RD.	COOK, WA
6 	Brandon J Leighton	761 JESSUP RD	COOK, WA
7			
8			
9			
10			
11			
12			
13			
14			
15			
16			
17			
18			
19			
20			

FOR AUDITOR'S USE ONLY

The Mill A and Willard residential communities are not currently included in a Fire Protection District. Skamania County Fire District No.1 will expand its service area to include these communities if this annexation proposal is approved by the voters residing in the Annexation Area. This petition will initiate the voting process so that a ballot measure can be presented to the voters at a special or general election.

PETITION GATHERER, SIGN HERE:

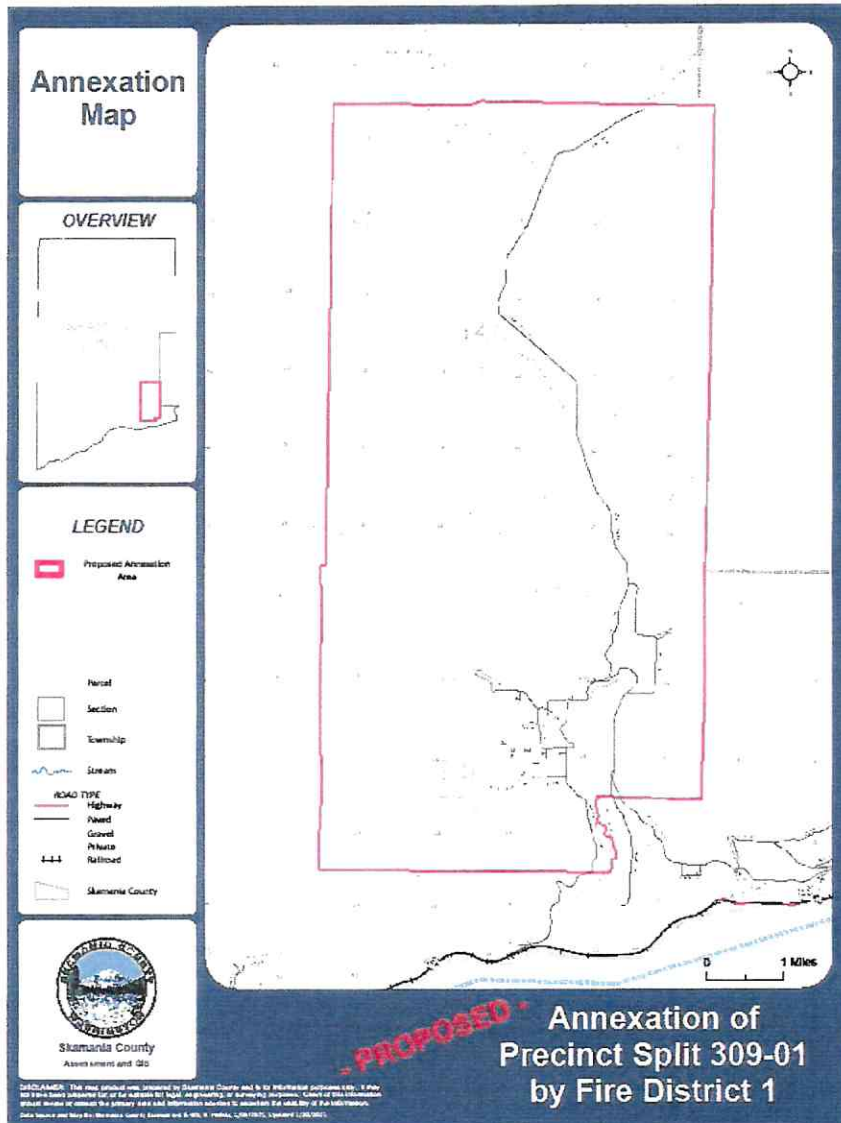
I, Anita R. Gahmes Crow (Print Name), swear or affirm under penalty of law that I circulated this sheet of the foregoing petition, and that, to the best of my knowledge, every person who signed this sheet of the foregoing petition knowingly and without any compensation or promise of compensation willingly signed his or her true name and that the information provided therewith is true and correct. I further acknowledge that under chapter 29A.84 RCW, forgery of signatures on this petition constitutes a class C felony, and that offering any consideration or gratuity to any person to induce them to sign a petition is a gross misdemeanor, such violations being punishable by fine or imprisonment or both.

NAME (signature) Anita R Gahmes Crow PHONE: 509-538-2326
 HOME EMAIL: anita.crow@me.com MAILING ADDRESS: P.O. Box 235, Cook WA 98605

The "Annexation Area" pursuant to RCW §52.04.011 et. seq.

Commencing at a Point of Beginning being the southwest corner of Section 20, Township 3 North, Range 9 East, Willamette Meridian ("W.M."), Skamania County, State of Washington; Thence proceeding north along the west lines of Sections 20, 17, 8 and 5 of Township 3 North, Range 9 East, W.M.;

- Thence east along the south line of Section 31, Township 4 North, Range 9 East, W.M. to the southeast corner of said Section 31, Township 4 North, Range 9 East, W.M.;
- Thence north along the west line of Sections 32, 29, 20, 17, 8, and 5 of Township 4 North, Range 9 East, W.M. to the north line of said Township;
- Thence east along the north line of Sections 5, 4, 3, 2, and 1 of Township 4 North, Range 9 East, W.M. to the northeast corner of Section 1, Township 4 North, Range 9 East, W.M.;
- Thence south along the east line of Sections 1, 12, 13, 24, 25, and 36 of Township 4 North, Range 9 East, W.M.;
- Thence continuing south along the east line of Sections 1, 12 and 13, Township 3 North, Range 9 East, W.M. to the southeast corner of Section 13, Township 3 North, Range 9 East, W.M.;
- Thence west along the south line of Sections 13 and 14 of Township 3 North, Range 9 East, W.M. to the intersection of the south line of said Section 14 with the centerline of the Little White Salmon River;
- Thence following the centerline of the Little White Salmon River in a southerly direction to its intersection with the south line of Section 23, Township 3 North, Range 9 East, W.M.;
- Thence west along the south line of Sections 23, 22, 21, and 20 of Township 3 North, Range 9 East, W.M. to the southwest corner of Section 20, Township 3 North, Range 9 East, W.M., said corner being the Point of Beginning.



PETITION FOR THE ANNEXATION OF CERTAIN DESCRIBED PROPERTY INTO SKAMANIA COUNTY FIRE DISTRICT NO. 1

PETITION: We, the undersigned petitioners, being not less than fifteen percent (15%) of the qualified registered electors' resident within the boundaries of the proposed Annexation Area, the boundaries of which are hereinafter particularly described, herewith petition the Board of Commissioners of Skamania County Fire District No. 1, State of Washington, for the annexation of said Annexation Area, being real property fully and completely located in Skamania County, State of Washington. The authority for the proposed annexation and petition is authorized under RCW 52.04 (Chapter 52, Laws of Washington, "Fire Protection Districts - Annexation). The petitioners whose names are subscribed below furthermore state that the annexation of the proposed Annexation Area will be conducive to the public safety, welfare, and convenience, and will be a benefit to the property included therein.

SUMMARY: The object of the annexation is to include the property located in Mill A and Willard within the boundary of Skamania County Fire District No.1.

WARNING: Every person who signs this petition with any other than his or her true name, or who knowingly signs more than one of these petitions, or signs a petition seeking an election when he or she is not a legal voter or signs a petition when he or she is otherwise not qualified to sign, or who makes herein any false statement, shall be guilty of a misdemeanor.

Signature As Registered Voter	Print Name	Address where you are registered	City
	Kurt S. Rohrbacher	52 Cookhouse Rd	Cook Wa
	Charlene K Walker	52 Cookhouse Rd	Cook, WA
	Lueta Wilkes	51 Flume Road	Cook, WA 98605
	Gilbert L. Wilkes	51 Flume Road	Cook, Wa. 98605
	Johanna N. Roe	62 FLUME ROAD	Cook, WA 98605
	Melony ^{Carol} Turner	51 Flume Road	COOK, WA 98605
	STEPHANIE NELLIE	92 FLUME ROAD	COOK SLU WA , WA
	Timothy P. Boucher	1471 Oklahoma Rd	COOK WA
	Virginia Ann Boucher	1471 Oklahoma Rd.	COOK WA 98605
	David Randall Graham	102 Log Deck Road	Cook, WA
	Alice Marie Garrett	3272 Cook-Underwood Road	COOK, WASH.
	Nolan E Boucher	1471 OKLAHOMA ROAD	Bingen, WASH
	Jo A. Horner	1422 OKLAHOMA Rd.	Cook WA
	WAYNE CLIFFORD HORNER	1435 OKLAHOMA RD.	COOK, WA
	Joan Stevenson Graham	102 Log Deck Rd	Cook, wa
	Autumn ^{ELISS} Pfeifer	151 Flume Rd.	Bingen, WA
	Steven Rattafy Chase	62 Dairy Rd	Cook, WA
18			
19			
20			

FOR AUDITOR'S USE ONLY

The Mill A and Willard residential communities are not currently included in a Fire Protection District. Skamania County Fire District No.1 will expand its service area to include these communities if this annexation proposal is approved by the voters residing in the Annexation Area. This petition will initiate the voting process so that a ballot measure can be presented to the voters at a special or general election.

11

PETITION GATHERER, SIGN HERE:

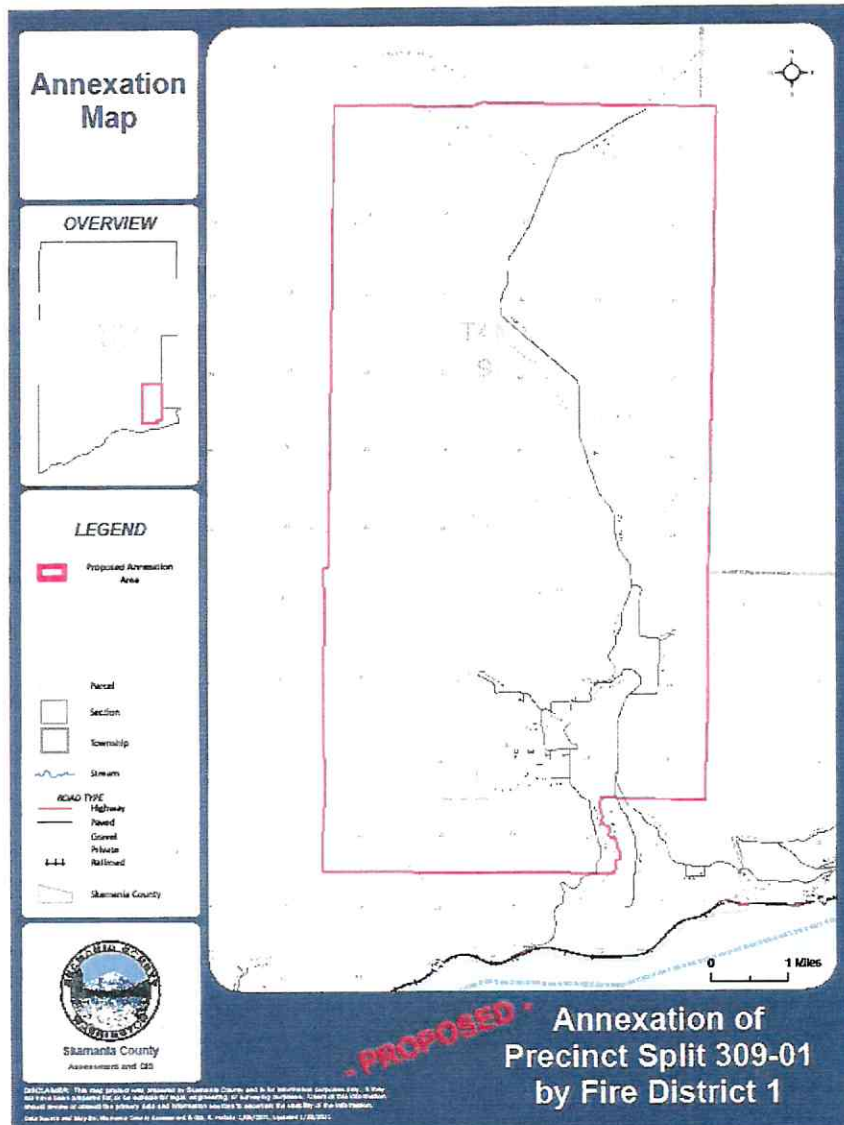
I, Joan Graham (Print Name), swear or affirm under penalty of law that I circulated this sheet of the foregoing petition, and that, to the best of my knowledge, every person who signed this sheet of the foregoing petition knowingly and without any compensation or promise of compensation willingly signed his or her true name and that the information provided therewith is true and correct. I further acknowledge that under chapter 29A.84 RCW, forgery of signatures on this petition constitutes a class C felony, and that offering any consideration or gratuity to any person to induce them to sign a petition is a gross misdemeanor, such violations being punishable by fine or imprisonment or both.

NAME (signature) Joan S. Graham PHONE: 509.538.2484
HOME EMAIL: joan@graham.org.us MAILING ADDRESS: PO Box 643, Bingen, Wa 98605

The "Annexation Area" pursuant to RCW §52.04.011 et. seq.

Commencing at a Point of Beginning being the southwest corner of Section 20, Township 3 North, Range 9 East, Willamette Meridian ("W.M."), Skamania County, State of Washington; Thence proceeding north along the west lines of Sections 20, 17, 8 and 5 of Township 3 North, Range 9 East, W.M.;

- Thence east along the south line of Section 31, Township 4 North, Range 9 East, W.M. to the southeast corner of said Section 31, Township 4 North, Range 9 East, W.M.;
- Thence north along the west line of Sections 32, 29, 20, 17, 8, and 5 of Township 4 North, Range 9 East, W.M. to the north line of said Township;
- Thence east along the north line of Sections 5, 4, 3, 2, and 1 of Township 4 North, Range 9 East, W.M. to the northeast corner of Section 1, Township 4 North, Range 9 East, W.M.;
- Thence south along the east line of Sections 1, 12, 13, 24, 25, and 36 of Township 4 North, Range 9 East, W.M.;
- Thence continuing south along the east line of Sections 1, 12 and 13, Township 3 North, Range 9 East, W.M. to the southeast corner of Section 13, Township 3 North, Range 9 East, W.M.;
- Thence west along the south line of Sections 13 and 14 of Township 3 North, Range 9 East, W.M. to the intersection of the south line of said Section 14 with the centerline of the Little White Salmon River;
- Thence following the centerline of the Little White Salmon River in a southerly direction to its intersection with the south line of Section 23, Township 3 North, Range 9 East, W.M.;
- Thence west along the south line of Sections 23, 22, 21, and 20 of Township 3 North, Range 9 East, W.M. to the southwest corner of Section 20, Township 3 North, Range 9 East, W.M., said corner being the Point of Beginning.






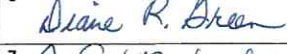




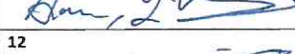
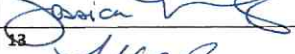
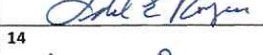
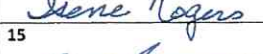



PETITION FOR THE ANNEXATION OF CERTAIN DESCRIBED PROPERTY INTO SKAMANIA COUNTY FIRE DISTRICT NO. 1

PETITION: We, the undersigned petitioners, being not less than fifteen percent (15%) of the qualified registered electors' resident within the boundaries of the proposed Annexation Area, the boundaries of which are hereinafter particularly described, herewith petition the Board of Commissioners of Skamania County Fire District No. 1, State of Washington, for the annexation of said Annexation Area, being real property fully and completely located in Skamania County, State of Washington. The authority for the proposed annexation and petition is authorized under RCW 52.04 (Chapter 52, Laws of Washington, "Fire Protection Districts - Annexation). The petitioners whose names are subscribed below furthermore state that the annexation of the proposed Annexation Area will be conducive to the public safety, welfare, and convenience, and will be a benefit to the property included therein.

SUMMARY: The object of the annexation is to include the property located in Mill A and Willard within the boundary of Skamania County Fire District No.1.

WARNING: Every person who signs this petition with any other than his or her true name, or who knowingly signs more than one of these petitions, or signs a petition seeking an election when he or she is not a legal voter or signs a petition when he or she is otherwise not qualified to sign, or who makes herein any false statement, shall be guilty of a misdemeanor.

Signature As Registered Voter	Print Name	Address where you are registered	City
1 	Cheri Rogers	1101 Jessup Rd	COOK
2 	Sean Rathgeber	1021 Jessup Rd	COOK
3 	Craig Ziegler	991 Jessup Rd	Cook
4 	Sherry Henderson	61 Waters Rd	Cook
5 	Walker Saxon	4091 Cook-Underwood Rd.	Bingen
6 	Diane R. Green	72 Little Rock Creek Rd.	Cook
7 	JoAnn Richards	852 Jessup Rd	Bingen
8 	Peggy Jeanne Doulas	302 Jessup Rd	Cook
9 	Andy Rogers	72 McNichols Rd	Cook
10 	Almon M. Benedict	11 McNichols Rd	Cook
11 	Gary L. Manning	41 Jessup Rd	Cook
12 	Jessica Manning	41 Jessup Rd	COOK
13 	Leland E. Rogers	3892 Cook-Underwood Rd	Cook
14 	Irene Rogers	3892 Cook-Underwood Rd	COOK
15 	AARON G. MADSEN	4491 COOK-UNDERWOOD RD.	COOK
16			
17			
18			
19			
20			

FOR AUDITOR'S USE ONLY

The Mill A and Willard residential communities are not currently included in a Fire Protection District. Skamania County Fire District No.1 will expand its service area to include these communities if this annexation proposal is approved by the voters residing in the Annexation Area. This petition will initiate the voting process so that a ballot measure can be presented to the voters at a special or general election.

PETITION GATHERER, SIGN HERE:

I, Rebecca Stonestreet (Print Name), swear or affirm under penalty of law that I circulated this sheet of the foregoing petition, and that, to the best of my knowledge, every person who signed this sheet of the foregoing petition knowingly and without any compensation or promise of compensation willingly signed his or her true name and that the information provided therewith is true and correct. I further acknowledge that under chapter 29A.84 RCW, forgery of signatures on this petition constitutes a class C felony, and that offering any consideration or gratuity to any person to induce them to sign a petition is a gross misdemeanor, such violations being punishable by fine or imprisonment or both.

NAME (signature) Rebecca Stonestreet PHONE: 509-538-2871
HOME EMAIL: scotlandrebecca@gorge.net MAILING ADDRESS: 4491 Cook Underwood Road, Cook, Washington 98605

The "Annexation Area" pursuant to RCW §52.04.011 et. seq.

Commencing at a Point of Beginning being the southwest corner of Section 20, Township 3 North, Range 9 East, Willamette Meridian ("W.M."), Skamania County, State of Washington; Thence proceeding north along the west lines of Sections 20, 17, 8 and 5 of Township 3 North, Range 9 East, W.M.;

Thence east along the south line of Section 31, Township 4 North, Range 9 East, W.M. to the southeast corner of said Section 31, Township 4 North, Range 9 East, W.M.;

Thence north along the west line of Sections 32, 29, 20, 17, 8, and 5 of Township 4 North, Range 9 East, W.M. to the north line of said Township;

Thence east along the north line of Sections 5, 4, 3, 2, and 1 of Township 4 North, Range 9 East, W.M. to the northeast corner of Section 1, Township 4 North, Range 9 East, W.M.;

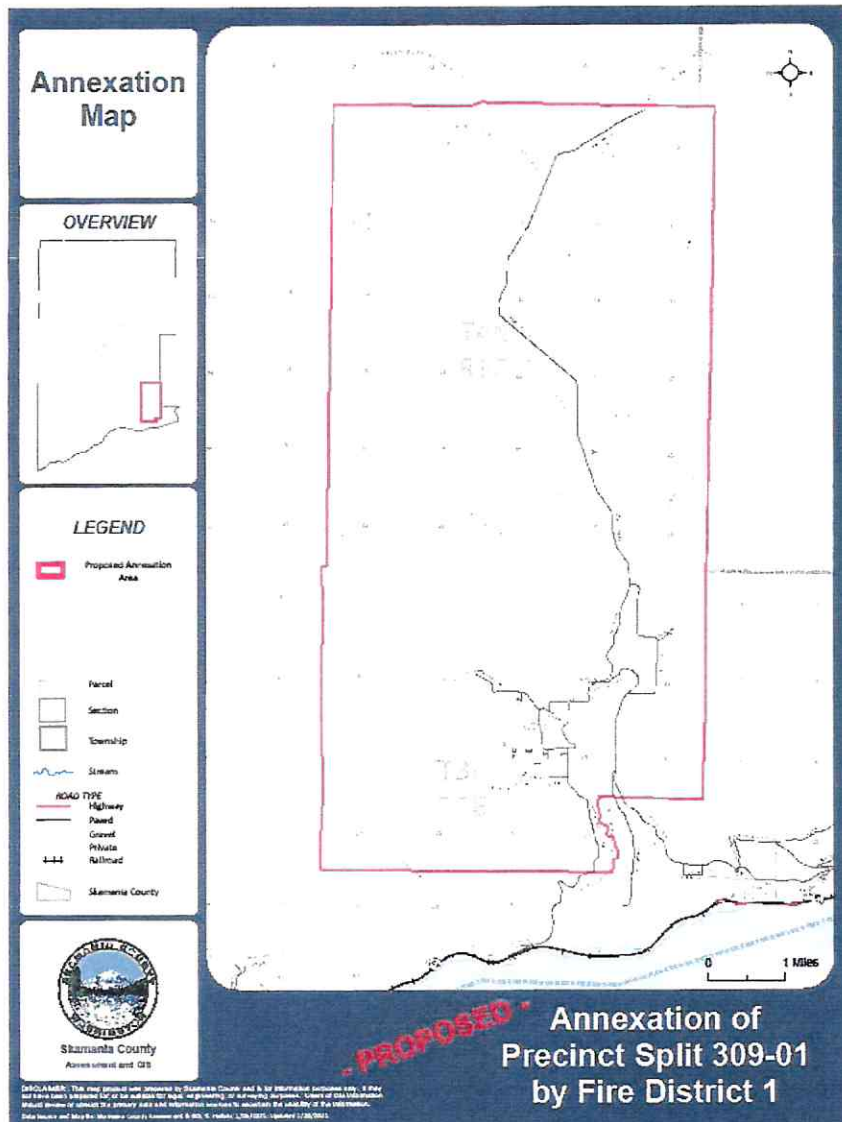
Thence south along the east line of Sections 1, 12, 13, 24, 25, and 36 of Township 4 North, Range 9 East, W.M.;

Thence continuing south along the east line of Sections 1, 12 and 13, Township 3 North, Range 9 East, W.M. to the southeast corner of Section 13, Township 3 North, Range 9 East, W.M.;

Thence west along the south line of Sections 13 and 14 of Township 3 North, Range 9 East, W.M. to the intersection of the south line of said Section 14 with the centerline of the Little White Salmon River;

Thence following the centerline of the Little White Salmon River in a southerly direction to its intersection with the south line of Section 23, Township 3 North, Range 9 East, W.M.;

Thence west along the south line of Sections 23, 22, 21, and 20 of Township 3 North, Range 9 East, W.M. to the southwest corner of Section 20, Township 3 North, Range 9 East, W.M., said corner being the Point of Beginning.



PETITION FOR THE ANNEXATION OF CERTAIN DESCRIBED PROPERTY INTO SKAMANIA COUNTY FIRE DISTRICT NO. 1

PETITION: We, the undersigned petitioners, being not less than fifteen percent (15%) of the qualified registered electors' resident within the boundaries of the proposed Annexation Area, the boundaries of which are hereinafter particularly described, herewith petition the Board of Commissioners of Skamania County Fire District No. 1, State of Washington, for the annexation of said Annexation Area, being real property fully and completely located in Skamania County, State of Washington. The authority for the proposed annexation and petition is authorized under RCW 52.04 (Chapter 52, Laws of Washington, "Fire Protection Districts - Annexation). The petitioners whose names are subscribed below furthermore state that the annexation of the proposed Annexation Area will be conducive to the public safety, welfare, and convenience, and will be a benefit to the property included therein.

SUMMARY: The object of the annexation is to include the property located in Mill A and Willard within the boundary of Skamania County Fire District No.1.

WARNING: Every person who signs this petition with any other than his or her true name, or who knowingly signs more than one of these petitions, or signs a petition seeking an election when he or she is not a legal voter or signs a petition when he or she is otherwise not qualified to sign, or who makes herein any false statement, shall be guilty of a misdemeanor.

Signature As Registered Voter	Print Name	Address where you are registered	City
1	Rebecca Stonestreet	4491 Cook Underwood Road	Cook, Wa. 98605
2	LAUREN BOUDREAU	4491 COOK UNDERWOOD ROAD	COOK, WA 98605
3	Zachary Phillips	4491 Cook Underwood Road	COOK, WA 98605
4	Scot Bergeron	4491 Cook Underwood Rd.	Cook, WA 98605
5	Megan Paris	4491 Cook Underwood rd	COOK, WA. 98605
6	Johnathan Krieger	32 Fir Lane Cook	COOK WA 98605
7	Wendy Krieger	32 Fir Lane	COOK, WA 98605
8	Greta Lundby	4351 Cook-Underwood Rd	COOK, WA 98605
9	Deacon Lundby	4351 Cook-Underwood Rd	COOK, WA 98605
10	Erik Lundby	4351 Cook Underwood Rd	COOK, WA 98605
11	Elena Lundby	4351 Cook Underwood Rd	Cook, WA 98605
12	Ann B. Presley	4331 Cook Underwood Rd	Cook WA 98605
13	Patricia Gallagher	4332 Cook Underwood rd	Cook, WA 98605
14	Tara Boots	4332 Cook Underwood Rd	COOK, WA 98605
15	Brad Bruester	4332 Cook Underwood Rd	COOK WA 98605
16	Sandra Tingaud	62 McClain rd Cook, WA	Cook, WA
17	James Califf	62 McClain rd Cook, WA	COOK, WA
18	Jennifer Cotton Talbott	4302 Cook Underwood Rd	Bingen, WA
19	Rory Warren Talbott	4302 Cook Underwood Rd	Cook WA
20	Dalton Skyler Cotton Talbott	4302 Cook Underwood Rd	Cook WA

FOR AUDITOR'S USE ONLY

The Mill A and Willard residential communities are not currently included in a Fire Protection District. Skamania County Fire District No.1 will expand its service area to include these communities if this annexation proposal is approved by the voters residing in the Annexation Area. This petition will initiate the voting process so that a ballot measure can be presented to the voters at a special or general election.

PETITION GATHERER, SIGN HERE:

I, Rebecca Stonestreet (Print Name), swear or affirm under penalty of law that I circulated this sheet of the foregoing petition, and that, to the best of my knowledge, every person who signed this sheet of the foregoing petition knowingly and without any compensation or promise of compensation willingly signed his or her true name and that the information provided therewith is true and correct. I further acknowledge that under chapter 29A.84 RCW, forgery of signatures on this petition constitutes a class C felony, and that offering any consideration or gratuity to any person to induce them to sign a petition is a gross misdemeanor, such violations being punishable by fine or imprisonment or both.

NAME (signature) Rebecca Stonestreet PHONE: 509-538-2871

HOME EMAIL: scotlandrebecca@gorge.net MAILING ADDRESS: 4491 CookUnderwood Road, Cook, Washington 98605

The "Annexation Area" pursuant to RCW §52.04.011 et. seq.

Commencing at a Point of Beginning being the southwest corner of Section 20, Township 3 North, Range 9 East, Willamette Meridian ("W.M."), Skamania County, State of Washington; Thence proceeding north along the west lines of Sections 20, 17, 8 and 5 of Township 3 North, Range 9 East, W.M.;

- 1 Thence east along the south line of Section 31, Township 4 North, Range 9 East, W.M. to the southeast corner of said Section 31, Township 4 North, Range 9 East, W.M.;
- 2 Thence north along the west line of Sections 32, 29, 20, 17, 8, and 5 of Township 4 North, Range 9 East, W.M. to the north line of said Township;
- 3 Thence east along the north line of Sections 5, 4, 3, 2, and 1 of Township 4 North, Range 9 East, W.M. to the northeast corner of Section 1, Township 4 North, Range 9 East, W.M.;
- 4 Thence south along the east line of Sections 1, 12, 13, 24, 25, and 36 of Township 4 North, Range 9 East, W.M.;
- 5 Thence continuing south along the east line of Sections 1, 12 and 13, Township 3 North, Range 9 East, W.M. to the southeast corner of Section 13, Township 3 North, Range 9 East, W.M.;
- 6 Thence west along the south line of Sections 13 and 14 of Township 3 North, Range 9 East, W.M. to the intersection of the south line of said Section 14 with the centerline of the Little White Salmon River;
- 7 Thence following the centerline of the Little White Salmon River in a southerly direction to its intersection with the south line of Section 23, Township 3 North, Range 9 East, W.M.;
- 8 Thence west along the south line of Sections 23, 22, 21, and 20 of Township 3 North, Range 9 East, W.M. to the southwest corner of Section 20, Township 3 North, Range 9 East, W.M., said corner being the Point of Beginning.

