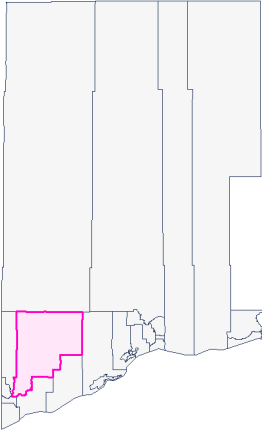


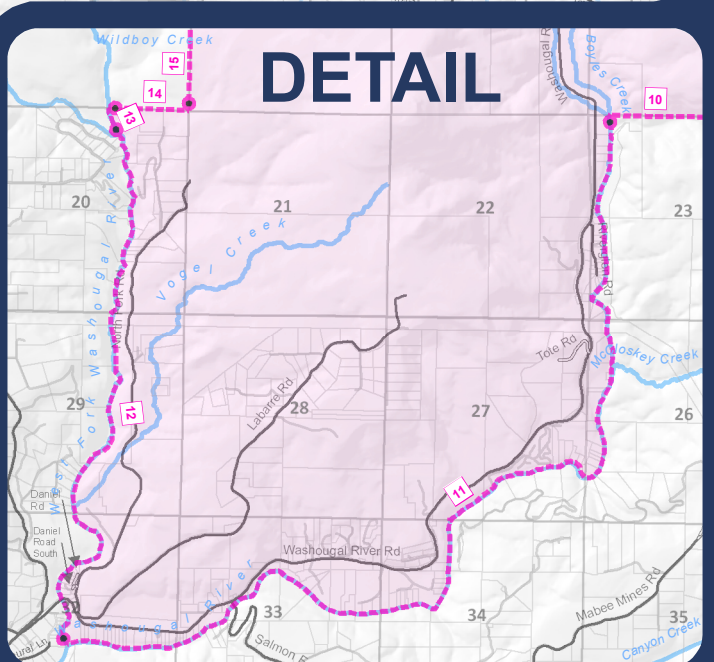
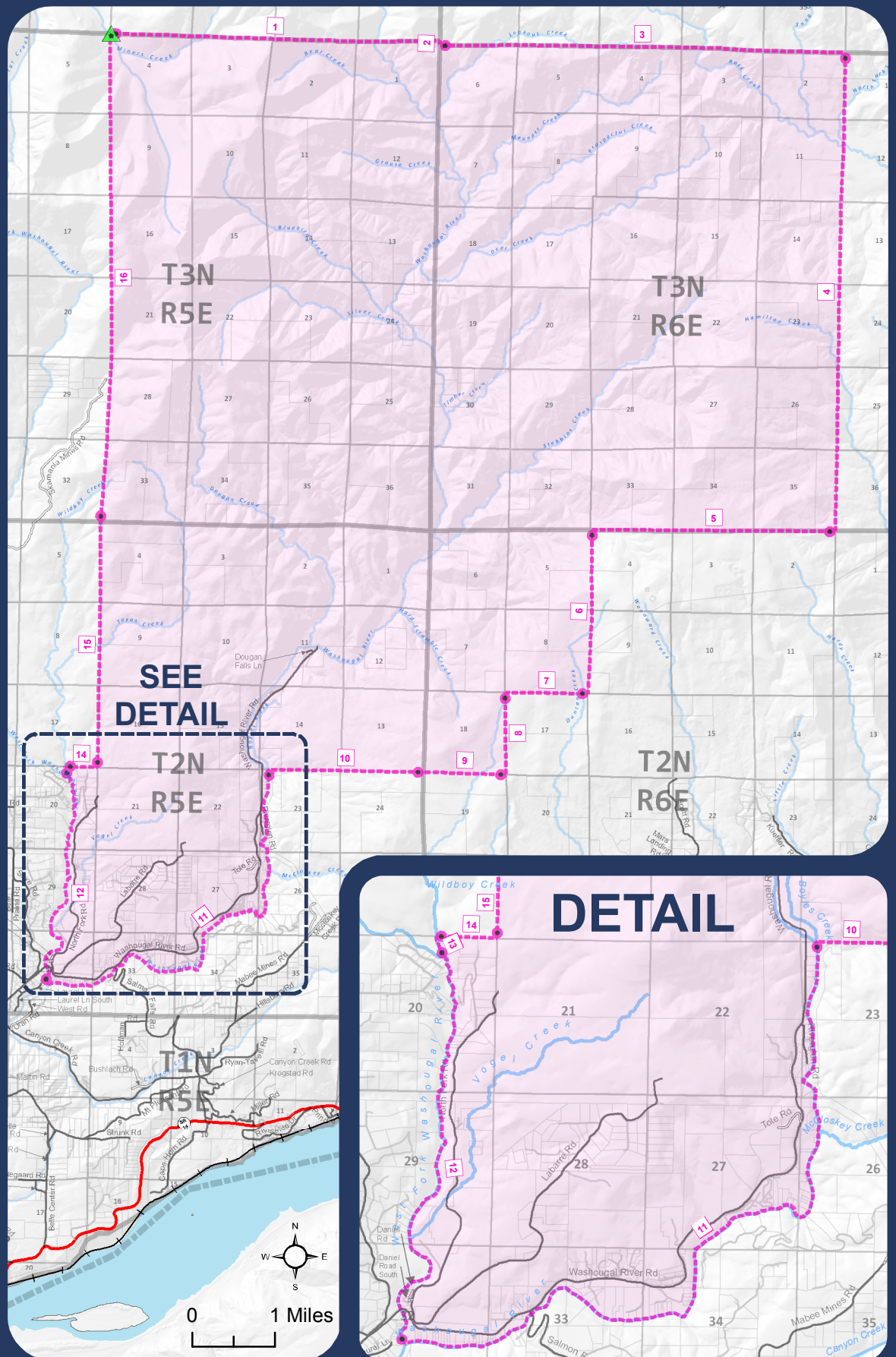
# VOTING PRECINCT MAP

## OVERVIEW



## LEGEND

- Voting District Line
- Legal Desc Point of Beginning
- Line Number in Legal Desc
- Parcel
- Section
- Township
- Stream
- ROAD TYPE**
- Highway
- Paved
- Gravel
- Private
- Railroad
- Skamania County



Precinct Name:  
**UPPER WASHOUGAL**  
 Precinct Number:  
**103**



Skamania County Auditor  
 Elections Division

DISCLAIMER: This map product was prepared by Skamania County and is for information purposes only. It may not have been prepared for, or be suitable for, legal, engineering, or surveying purposes. Users of this information should review or consult the primary data and information sources to ascertain the usability of the information.

Data Source and Map By: Skamania County Assessment & GIS, R. Hollatz, 3/5/2013