



**Skamania County**  
**Community Development Department**  
Building/Fire Marshal ♦ Environmental Health ♦ Planning  
Skamania County Courthouse Annex  
Post Office Box 1009  
Stevenson, Washington 98648  
Phone: 509-427-3900 Inspection line: 509-427-3922

---

**NOTICE OF SPECIAL MEETING AND PUBLIC HEARING**

Notice is hereby given that the Skamania County Planning Commission is holding a special meeting and public hearing on Tuesday, November 13, 2018, at 6:00 PM at the Skamania County Courthouse Annex Basement Meeting Room, Room 113, 170 NW Vancouver Ave, Stevenson, WA on the following:

**AGENDA ITEMS**

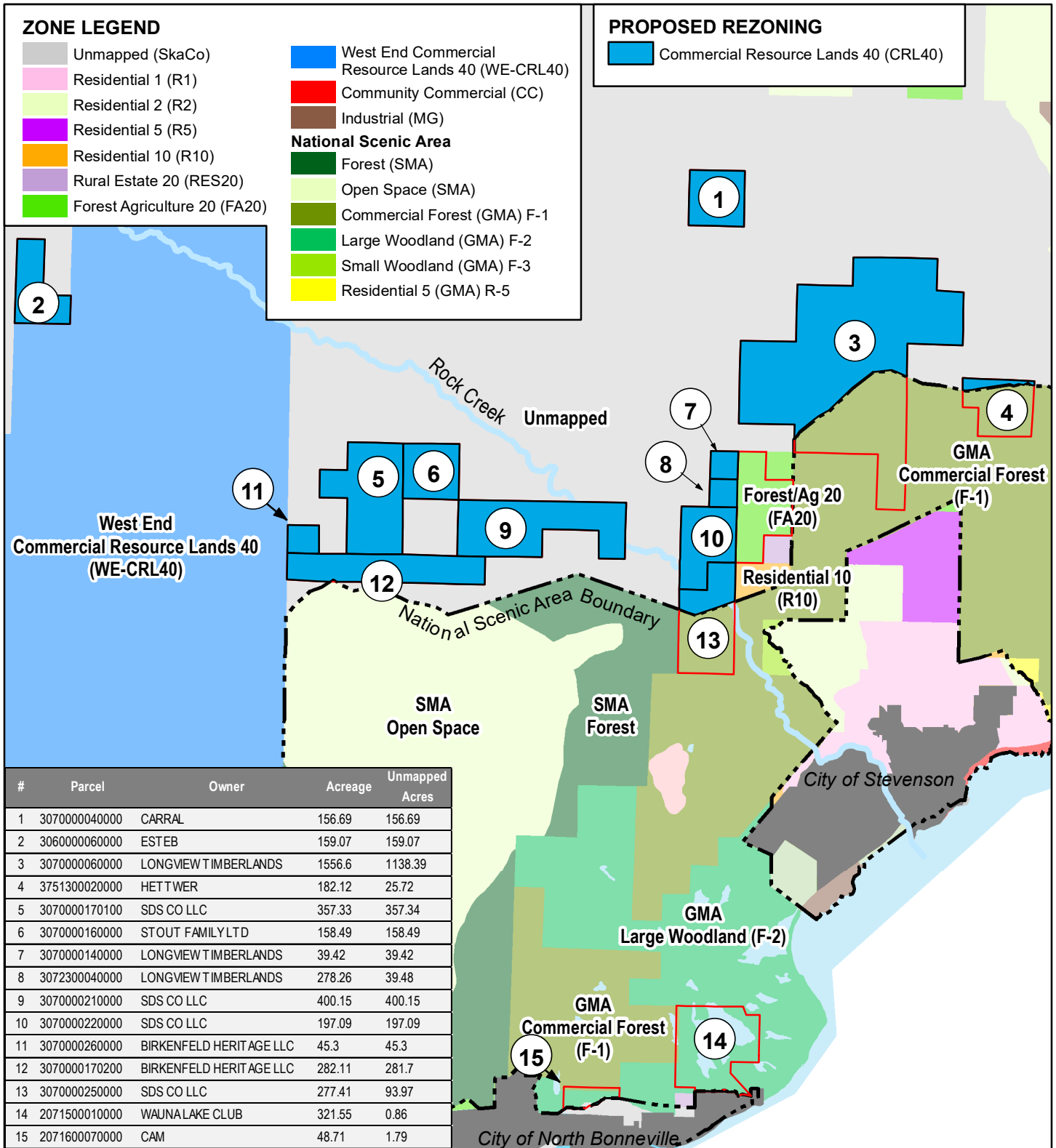
*Approval of minutes from the October 16, 2018, Planning Commission Meeting.*

*PUBLIC HEARING, CONSIDERATION, AND RECOMMENDATION on proposed rezoning of Unmapped lands in the North Bonneville/Rock Creek area and amendments to the Comprehensive Plan Map and Zoning Map for the Stevens Property.*

Information regarding the above is available at <http://www.skamaniacounty.org/community-development/> and on file with the Skamania County Community Development Department, 170 NW Vancouver Ave, P.O. Box 1009, Stevenson, WA 98648, (509) 427-3924. Office hours are 7:30 a.m. to 5:30 p.m., Monday through Thursday, except holidays.

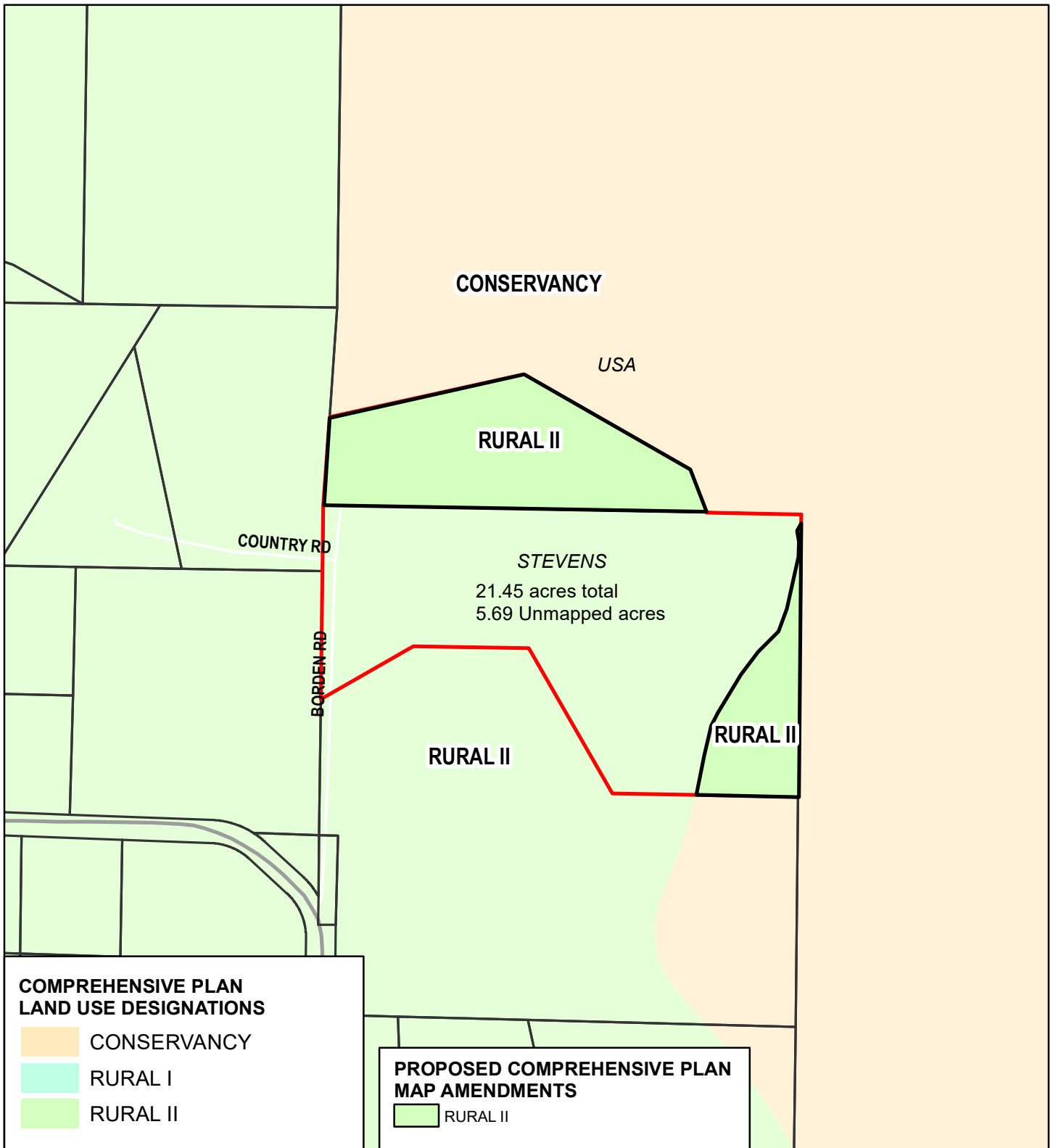
The Skamania County Courthouse Annex Basement Meeting Room, is accessible to persons with disabilities. Please let us know if you will need any special accommodations in order to attend the meeting by calling (509) 427-3924.

**Please note that the November 6, 2018, Planning Commission Meeting is cancelled.**



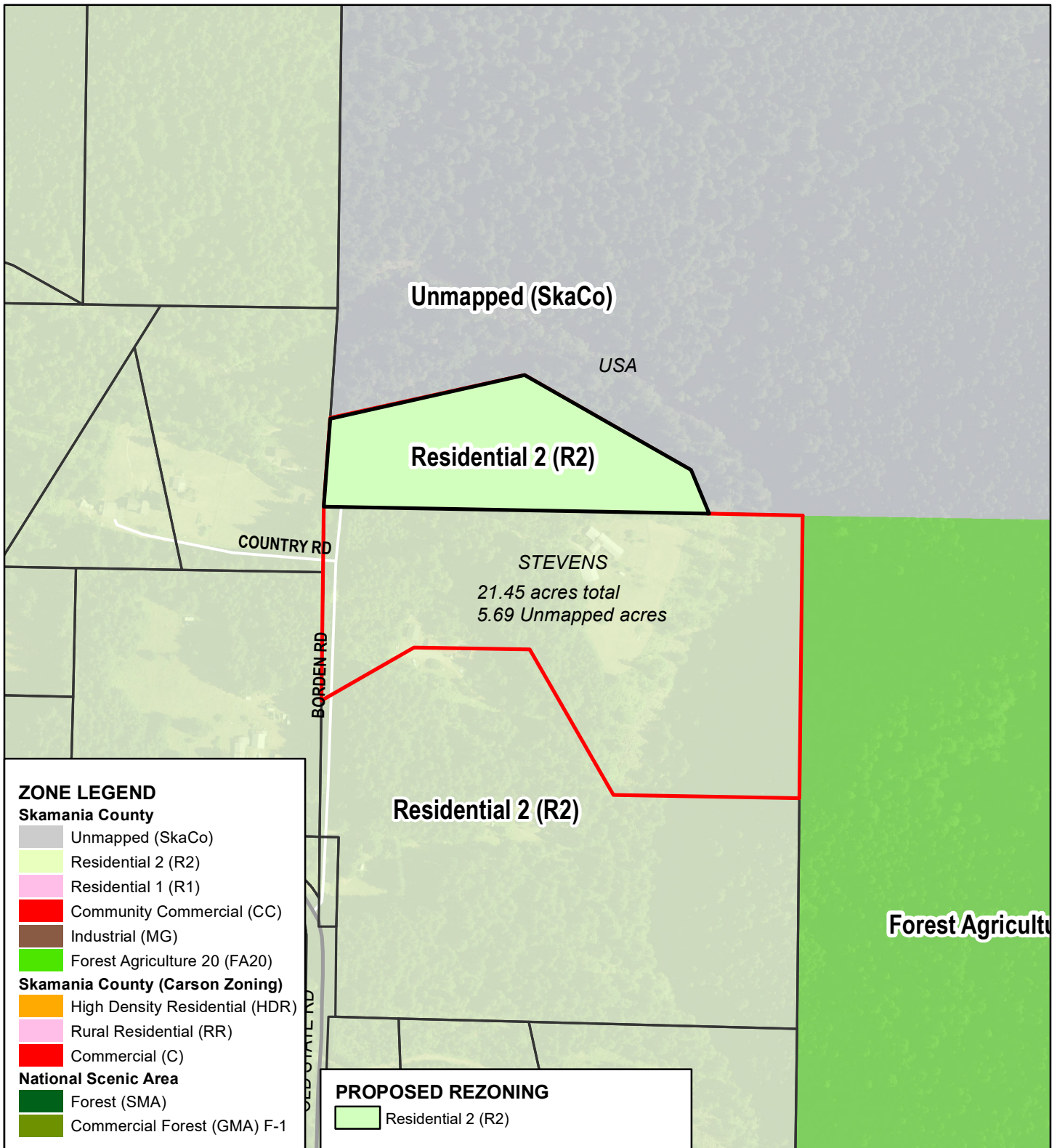
DISCLAIMER: This map product was prepared by Skamania County and is for information purposes only. It may not have been prepared for, or be suitable for legal, engineering, or surveying purposes.

**PLANNING COMMISSION PROPOSED ZONING MAP**  
 North Bonneville/Rock Creek Area Zoning Review



DISCLAIMER: This map product was prepared by Skamania County and is for information purposes only. It may not have been prepared for, or be suitable for legal, engineering, or surveying purposes.

**PLANNING COMMISSION PROPOSED COMPREHENSIVE PLAN MAP**  
 Stabler/Wind River Area Zoning Review - STEVENS - Parcel no. 03-08-06-0-0-0100-00



DISCLAIMER: This map product was prepared by Skamania County and is for information purposes only. It may not have been prepared for, or be suitable for legal, engineering, or surveying purposes.

**PLANNING COMMISSION PROPOSED ZONING MAP**

Stabler/Wind River Area Zoning Review - STEVENS - Parcel no. 03-08-06-0-0-0100-00