

RESOLUTION NO. 2023 – 04

(Intent to Vacate Viewpoint Road from approximate mileposts 0.22 to 0.29)

WHEREAS, in accordance with RCW 36.87.010 “When a county road or any part thereof is considered useless, the board by resolution entered upon its minutes, may declare its intention to vacate and abandon the same or any portion thereof and shall direct the county road engineer to report upon such vacation and abandonment.”; and

WHEREAS, all property owners fronting an unopened right of way known as Viewpoint Road in Home Valley have presented a petition to the office of the County Engineer for the vacation and abandonment of Viewpoint Road from approximate mileposts 0.22 to 0.29; and

WHEREAS, the Skamania County Board of Commissioners considers that a county right of way known as Viewpoint Road between Mile Post 0.22 and Mile Post 0.29 may be useless to the county road system;

NOW, THEREFORE, BE IT RESOLVED that the Skamania County Board of Commissioners hereby declares its intent to vacate and abandon Viewpoint Road from Mile Post 0.22 to Mile Post 0.29 and directs the county road engineer to report upon such vacation and abandonment and report the engineer’s findings to the Board as required by RCW 36.87.040.

PASSED IN REGULAR SESSION this 18th day of January, 2023

ATTEST:



[Signature]
Clerk of the Board

**BOARD OF COUNTY COMMISSIONERS
SKAMANIA COUNTY, WASHINGTON**

Absent
Chair T.W. Lannen
[Signature]
Commissioner Richard Maher
[Signature]
Commissioner Asa Leckie

For 2
Against 0
Abstain 0
Absent 1

APPROVED AS TO FORM ONLY:

[Signature]
Prosecuting Attorney

Petition for Road Vacation

Wayne and Jennifer Harner

172 Wind Mountain Road

Stevenson WA 98648

August 2, 2022

Skamania County

Tim Elsea, PE.


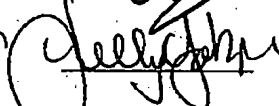
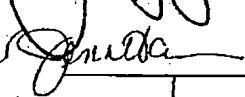

Public Works Director/County Engineer

170 NW Vancouver Ave

Stevenson, WA 98648

We the undersigned request that Skamania County vacate the remaining portion of the existing county right-of-way known as "Viewpoint Rd" (identified within the red-outline below aerial) from the approximate mile posts, beginning at mile post 0.22 and ending at mile post 0.29.

This petition is signed by all available adjacent property owners that could be affected by this vacation.

<u>Printed Name:</u>	<u>Signature:</u>	<u>Parcel Number:</u>	<u>Agree to Vacation:</u>	<u>Do not Agree to Vacation:</u>	<u>Date:</u>
United States of America	N/A (*)	03083500110000	(*)	(*)	08/02/22
Bruce Kotzian		03083500020000	X	_____	08/03/22
Kelly Kotzian		03083500020000	X	_____	8/3/22
Jennifer Harner		03083500090000	X	_____	8/5/22
Wayne Harner		03083500090000	X	_____	8/5/22

(*) Indicated that the United States of America was unavailable to sign.



Please note that 03083500110000/United States of America has full access to their parcel(s) via Washington State Highway 14.

Thank you

Wayne Harner