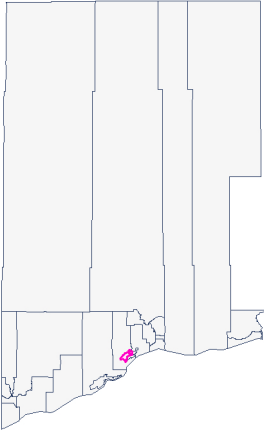


# VOTING PRECINCT MAP

## OVERVIEW

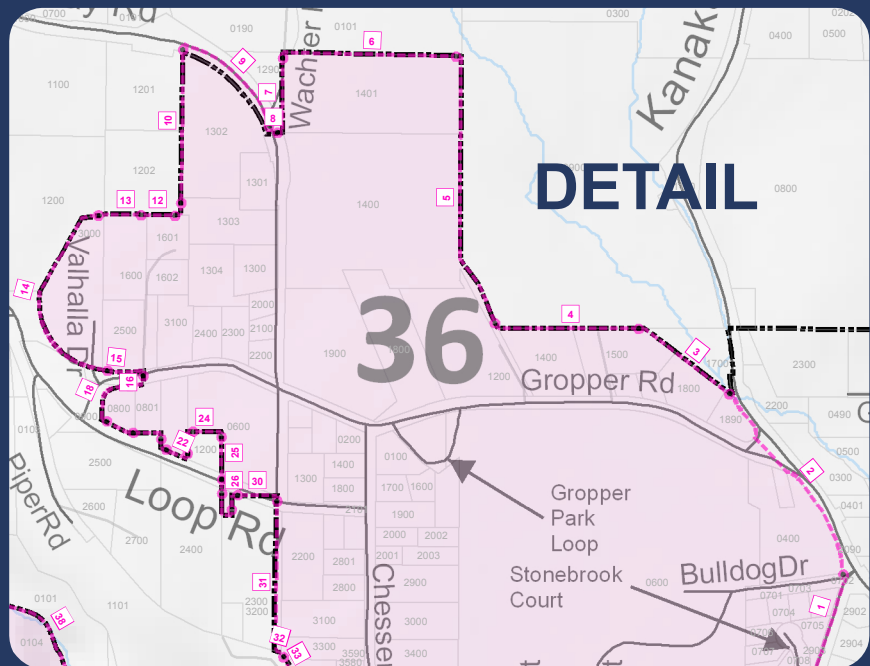
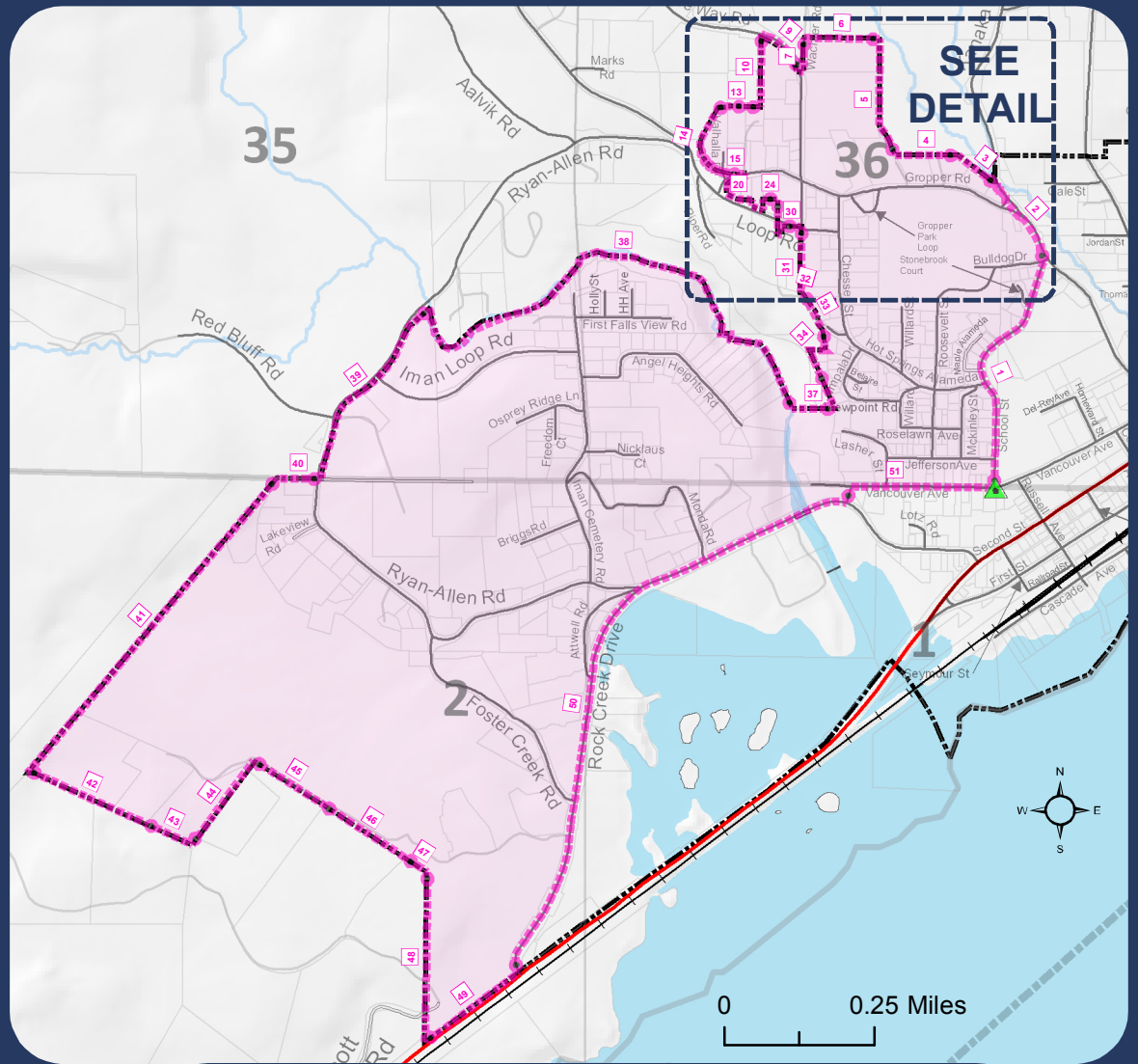


## LEGEND

- Voting District Line
- Legal Desc Point of Beginning
- Line Number in Legal Desc
- Parcel
- Section
- Township
- Stream
- ROAD TYPE**
- Highway
- Paved
- Gravel
- Private
- Railroad
- Skamania County
- City Limits



Skamania County Auditor  
Elections Division



Precinct Name:  
**MAPLE VIEW**  
Precinct Number:  
**204**

DISCLAIMER: This map product was prepared by Skamania County and is for information purposes only. It may not have been prepared for or be suitable for legal, engineering, or surveying purposes. Users of this information should review or consult the primary data and information sources to ascertain the usability of the information.

Data Source and Map By: Skamania County Assessment & GIS, R. Hollatz, 3/5/2013